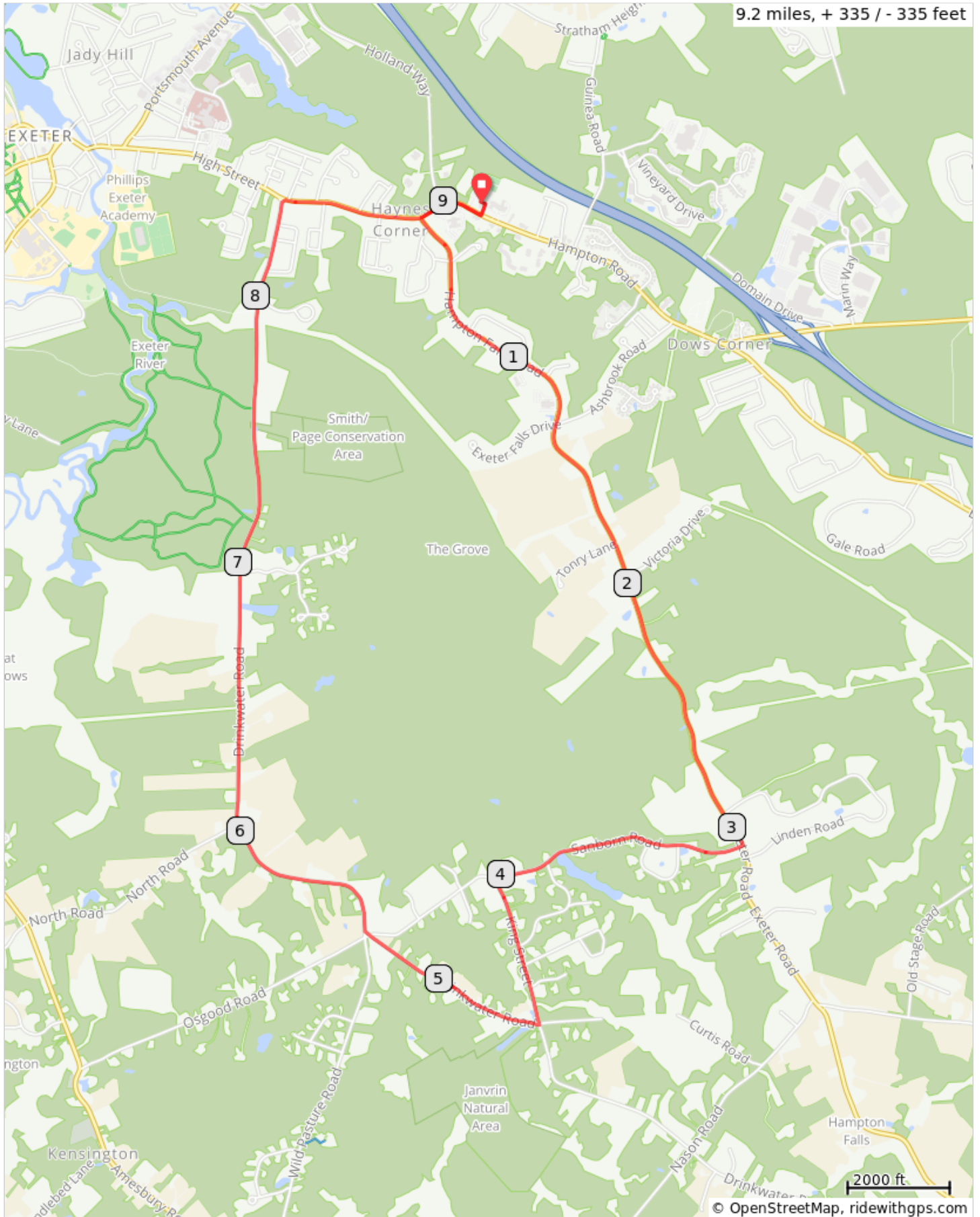














SABR Exeter 10



SABR Exeter 10

Num	Dist	Type	Note	Next
1.	0.0		Start of route	0.1
2.	0.1		R onto Hampton Road, NH 27, NH 111	0.1
3.	0.2		Slight L onto High Street, NH 27, NH 111, NH 88	0.1
4.	0.3		L onto Hampton Falls Road, NH 88	2.8
5.	3.1		R onto Sanborn Road	1.0
6.	4.0		L onto King Street	0.6
7.	4.6		R onto Drinkwater Road	0.7
8.	5.3		R onto Drinkwater Road	3.0
9.	8.4		R onto Drinkwater Road	0.0
10.	8.4		R onto High Street, NH 27, NH 111	0.8
11.	9.1		L	0.1
12.	9.2		End of route	0.0

9.2 miles. +393/-393 feet