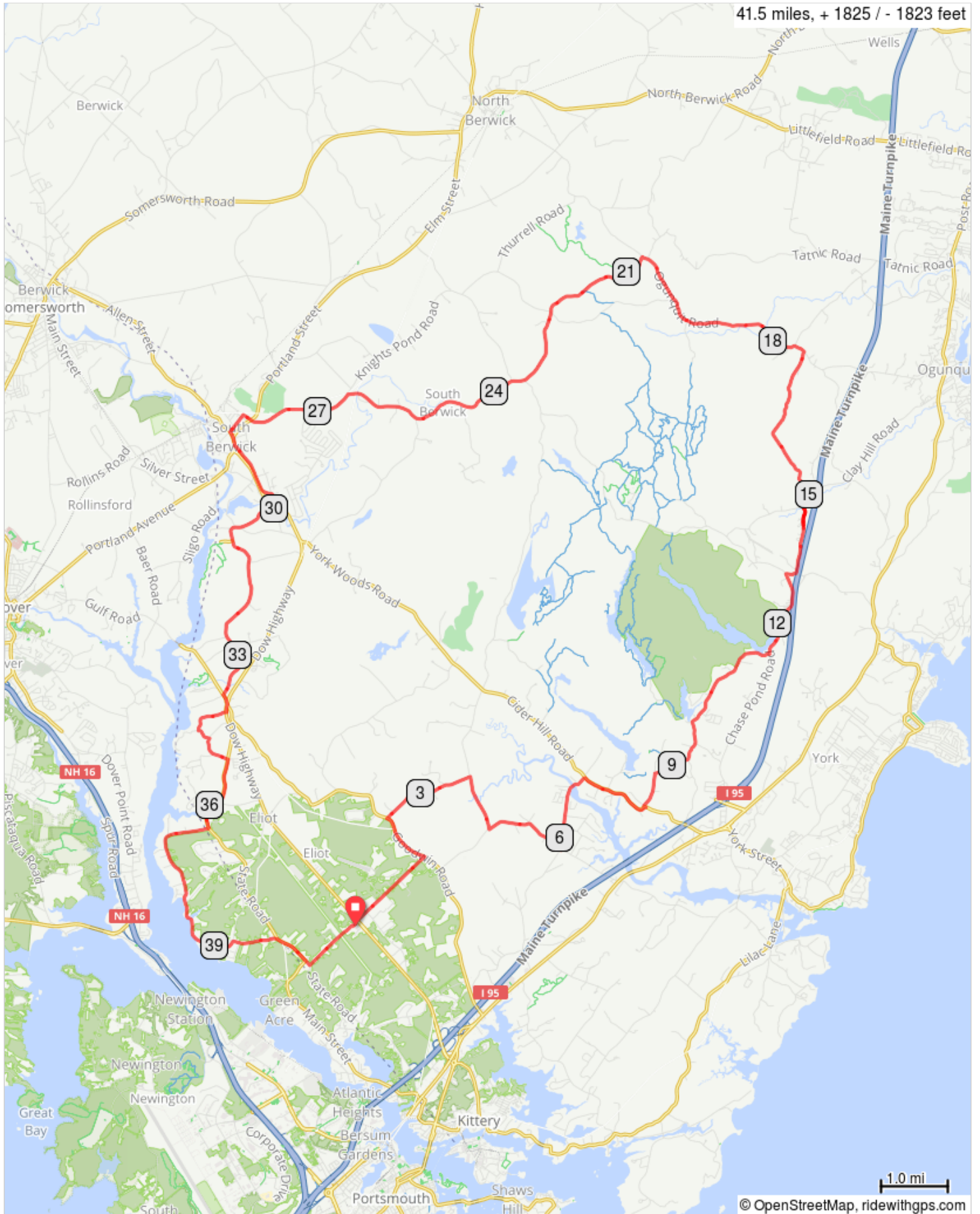
































# Shipyard Pub Eliot 42



1.0 mi

## Shipyard Pub Eliot 42

Num	Dist	Type	Note	Next
1.	0.0		Start of route	0.0
2.	0.0		L toward Beech Rd	0.0
3.	0.0		R onto Beech Rd	1.4
4.	1.5		L onto ME-101 N	0.8
5.	2.3		R onto Frost Hill Rd	1.5
6.	3.8		R onto Birch Hill Rd	0.8
7.	4.6		L onto Beech Ridge Rd	1.2
8.	5.9		L onto Scotland Bridge Rd	1.2
9.	7.1		R onto ME-91 E	1.1
10.	8.1		Sharp L onto Pudding Ln	0.0
11.	8.2		R onto Fall Mill Rd	0.5
12.	8.7		R to stay on Fall Mill Rd	0.5
13.	9.2		L onto Bog Rd	0.3
14.	9.5		Continue straight onto Scituate Rd	2.0
15.	11.5		Sharp L onto Chases Pond Rd	1.3
16.	12.8		R onto Agamenticus Rd/Mountain Rd	0.1
17.	12.9		L onto Greenleaf Parsons Rd	1.1
18.	14.0		R onto Clay Hill Rd	0.3
19.	14.2		L onto Greenleaf Parsons Rd	0.6
20.	14.8		R onto Clay Hill Rd	0.2
21.	15.1		L onto Josiah Norton Rd	2.5
22.	17.5		L onto Berwick Rd/Ogunquit Rd	3.1
23.	20.7		L onto Emerys Bridge Rd	5.8
24.	26.5		L onto Agamenticus Rd	1.6
25.	28.0		Slight R to stay on Agamenticus Rd	0.0
26.	28.1		Continue onto Jewett Ave	0.1
27.	28.2		L onto Norton St	0.3
28.	28.6		L onto ME-236 S	0.2
29.	28.8		L after Dunkin' Donuts (on the right)	1.1
30.	29.9		L onto ME-236 S	0.0

29.9 miles. +1409/-1332 feet

Num	Dist	Type	Note	Next
31.	29.9	➔	R onto Brattle St	0.8
32.	30.7	⬆	Continue onto Vaughans Ln	0.0
33.	30.7	➡	Slight L onto Oldfields Rd	2.9
34.	33.6	➡	L onto ME-101 S	0.2
35.	33.8	➔	Slight R onto ME-236 S	0.1
36.	33.9	➔	R onto Heron Cove Rd	0.6
37.	34.5	➡	L onto Houde Rd	0.2
38.	34.7	➔	R onto Worster Rd	0.5
39.	35.2	➔	R onto ME-103 E/State Rd	1.1
40.	36.3	➔	R onto River Rd	2.9
41.	39.3	➔	Slight R onto Old Rd	0.7
42.	40.0	➔	Slight R onto State Rd	0.6
43.	40.6	➡	L onto Beech Rd	0.9
44.	41.4	➔	R	0.0
45.	41.4	➡	L	0.0
46.	41.5	🚩	End of route	0.0

11.6 miles. +448/-507 feet