































# Shipyard Pub Eliot 52



## Shipyard Pub Eliot 52

Num	Dist	Type	Note	Next
1.	0.0		Start of route	0.0
2.	0.0		L toward Beech Rd	0.0
3.	0.0		R onto Beech Rd	1.4
4.	1.5		L onto ME-101 N	0.8
5.	2.3		R onto Frost Hill Rd	1.5
6.	3.8		R onto Birch Hill Rd	0.8
7.	4.6		L onto Beech Ridge Rd	1.2
8.	5.9		L onto Scotland Bridge Rd	1.2
9.	7.1		R onto ME-91 E	1.1
10.	8.1		Sharp L onto Pudding Ln	0.0
11.	8.2		R onto Fall Mill Rd	0.5
12.	8.7		R to stay on Fall Mill Rd	0.5
13.	9.2		L onto Bog Rd	0.3
14.	9.5		Continue straight onto Scituate Rd	2.0
15.	11.5		Sharp L onto Chases Pond Rd	1.3
16.	12.8		Continue onto Agamenticus Rd/Mountain Rd	2.7
17.	15.5		R onto Mount Agamenticus Rd	1.3
18.	16.7		L onto Mountain Rd	1.5
19.	18.3		L onto Clay Hill Rd	1.5
20.	19.8		L onto Josiah Norton Rd	2.5
21.	22.3		L onto Berwick Rd/Ogunquit Rd	0.2
22.	22.4		R onto Boston Rd	1.8
23.	24.2		L onto Tatnic Rd	3.8
24.	28.0		R to stay on Tatnic Rd	0.5
25.	28.5		L to stay on Tatnic Rd	0.7
26.	29.2		R onto Boyds Corner Rd	0.5
27.	29.7		L onto Thurrell Rd	1.7
28.	31.4		L onto Rodier Rd	1.1
29.	32.5		R onto Emerys Bridge Rd	4.1
30.	36.6		L onto Agamenticus Rd	1.6

36.6 miles. +1991/-1929 feet

Num	Dist	Type	Note	Next
31.	38.1	➔	Slight R to stay on Agamenticus Rd	0.0
32.	38.2	⬆	Continue onto Jewett Ave	0.1
33.	38.3	⬅	L onto Norton St	0.3
34.	38.6	⬅	L onto ME-236 S	0.2
35.	38.8	⬅	L after Dunkin' Donuts (on the right)	1.1
36.	40.0	⬅	L onto ME-236 S	0.0
37.	40.0	➔	R onto Brattle St	0.8
38.	40.8	⬆	Continue onto Vaughans Ln	0.0
39.	40.8	⬅	Slight L onto Oldfields Rd	2.9
40.	43.7	⬅	L onto ME-101 S	0.2
41.	43.9	➔	Slight R onto ME-236 S	0.1
42.	44.0	➔	R onto Heron Cove Rd	0.6
43.	44.6	⬅	L onto Houde Rd	0.2
44.	44.8	➔	R onto Worster Rd	0.5
45.	45.3	➔	R onto ME-103 E/State Rd	1.1
46.	46.4	➔	R onto River Rd	2.9
47.	49.3	➔	Slight R onto Old Rd	0.7
48.	50.0	➔	Slight R onto State Rd	0.6
49.	50.6	⬅	L onto Beech Rd	0.9
50.	51.5	➔	R	0.0
51.	51.5	⬅	L	0.0
52.	51.6	🚩	End of route	0.0

15.0 miles. +501/-580 feet