




























Throwback 15 (copy)



Throwback and Forth 15 miler ride for the July 28, 2018 SABR ride



Throwback 15 (copy)

Num	Dist	Type	Note	Next
1.	0.0		Start of route	0.5
2.	0.5		L	0.0
3.	0.5		L onto Atlantic Avenue, NH 111	1.2
4.	1.7		R onto Pine Road	0.5
5.	2.2		R onto Mill Road	1.0
6.	3.2		L onto Barbour Road	0.6
7.	3.8		Continue onto Little River Road	0.2
8.	4.1		L onto Woodland Road	0.3
9.	4.4		Slight L onto Woodland Road	2.9
10.	7.3		Slight R onto Woodland Road	0.0
11.	7.3		R onto South Road	0.1
12.	7.4		Slight L onto Love Lane	0.8
13.	8.3		L onto Central Road	0.3
14.	8.6		Slight L onto Central Road	0.0
15.	8.6		Slight R onto Central Road	0.3
16.	8.9		L onto Grove Road	0.6
17.	9.5		Sharp L onto Garland Road	0.9
18.	10.3		L onto West Road	1.9
19.	12.3		R onto Atlantic Avenue, NH 111	0.7
20.	13.0		R	0.0
21.	13.0		L	0.1
22.	13.0		L	0.0
23.	13.1		R onto Atlantic Avenue, NH 111	1.1
24.	14.2		R	0.0
25.	14.2		R onto Hobbs Road	0.3
26.	14.5		Continue onto Hobbs Road	0.2
27.	14.7		End of route	0.0

14.7 miles. +333/-330 feet