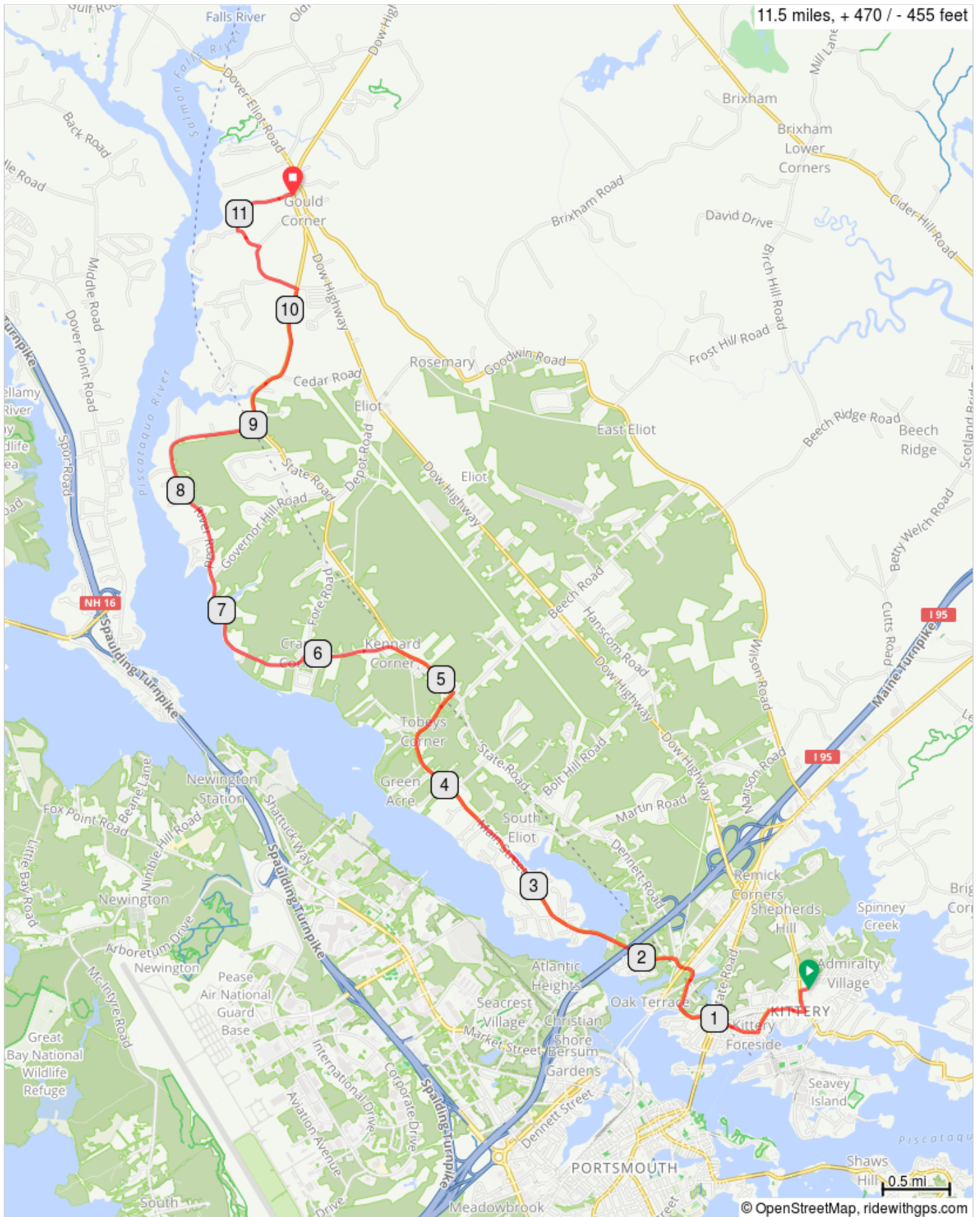























# Tributary to South Berwick 23 out and back



## Tributary to South Berwick 23 out and back

Num	Dist	Type	Note	Next
1.	0.0		Start of route	0.1
2.	0.1		L onto Shapleigh Rd	0.2
3.	0.2		R onto Whipple Rd	0.3
4.	0.5		L onto Wentworth St	0.2
5.	0.7		R onto Walker St	0.5
6.	1.2		Continue onto Government St	0.1
7.	1.3		R onto Cook St	0.2
8.	1.5		Continue onto Old Post Rd	0.1
9.	1.6		Slight L onto Dennett Rd	0.2
10.	1.8		L onto ME-103 W/S Eliot Rd	0.9
11.	2.6		Continue onto Main St	0.0
12.	2.7		Continue onto ME-103 W	1.8
13.	4.5		Continue onto Moses Gerrish Farmer Rd	0.4
14.	4.9		L onto State Rd	0.5
15.	5.4		Slight L onto Old Rd	0.7
16.	6.1		Slight L onto River Rd	2.9
17.	9.0		L onto ME-103 W/State Rd	1.1
18.	10.2		L onto Worster Rd	0.5
19.	10.7		L onto Houde Rd	0.2
20.	10.9		R onto Heron Cove Rd	0.6
21.	11.5		End of route	0.0

11.5 miles. +470/-455 feet