






























Tributary to South Berwick 40



39.1 miles, + 1811 / - 1811 feet



Tributary to South Berwick 40

Num	Dist	Type	Note	Next
1.	0.0		Start of route	0.1
2.	0.1		L onto Shapleigh Rd	0.2
3.	0.2		R onto Whipple Rd	0.3
4.	0.5		L onto Wentworth St	0.2
5.	0.7		R onto Walker St	0.5
6.	1.2		Continue onto Government St	0.1
7.	1.3		R onto Cook St	0.2
8.	1.5		Continue onto Old Post Rd	0.1
9.	1.6		Slight L onto Dennett Rd	1.2
10.	2.8		Slight R onto Dennet Rd Exd	0.1
11.	2.9		R onto Martin Rd	0.9
12.	3.8		Continue onto Stevenson Rd	0.5
13.	4.3		L onto Manson Rd	0.3
14.	4.5		Continue onto Picott Rd	1.1
15.	5.7		L onto Cutts Rd	0.6
16.	6.3		Slight R onto Betty Welch Rd	1.1
17.	7.4		L onto Beech Ridge Rd	1.2
18.	8.6		R onto Birch Hill Rd	0.8
19.	9.5		L onto Frost Hill Rd	1.5
20.	10.9		R onto ME-101 N	3.5
21.	14.5		R onto Oldfields Rd	2.9
22.	17.4		Continue onto Vaughans Ln	0.0
23.	17.4		Continue onto Brattle St	0.8
24.	18.2		L onto ME-236 N	0.0
25.	18.2		R onto Academy St	0.2
26.	18.4		Sharp L onto Wadleigh Ln	0.0
27.	18.5		R onto Academy St	0.9
28.	19.4		R onto ME-236 N/ME-4 N	0.1
29.	19.5		R onto ME-4 S	0.3

19.5 miles. +986/-915 feet

Num	Dist	Type	Note	Next
30.	19.8	➔	Slight R onto Agamenticus Rd	1.0
31.	20.8	➔	R onto Willow Dr	0.8
32.	21.6	➔	R onto Alder Dr	0.5
33.	22.1	➡	L onto Beaver Dam Rd	0.3
34.	22.4	➡	L onto Quarry Dr	0.6
35.	23.0	➡	L onto ME-236 S	0.4
36.	23.4	➔	R toward Old South Rd	0.0
37.	23.4	➔	R onto Old South Rd	0.9
38.	24.3	➡	L onto Brattle St	0.1
39.	24.4	⬆	Continue onto Vaughans Ln	0.0
40.	24.5	➡	Slight L onto Oldfields Rd	2.9
41.	27.4	➡	L onto ME-101 S	0.2
42.	27.5	➔	Slight R onto ME-236 S	0.1
43.	27.6	➔	R onto Heron Cove Rd	0.6
44.	28.2	➡	L onto Houde Rd	0.2
45.	28.4	➔	R onto Worster Rd	0.5
46.	28.9	➔	R onto ME-103 E/State Rd	1.1
47.	30.1	➔	R onto River Rd	2.9
48.	33.0	➔	Slight R onto Old Rd	0.7
49.	33.7	➔	Slight R onto State Rd	0.5
50.	34.2	➔	R onto Moses Gerrish Farmer Rd	0.4
51.	34.6	⬆	Continue onto ME-103 E/Main St	1.8
52.	36.4	⬆	Continue onto Main St	0.3
53.	36.7	⬆	Continue onto ME-103 E	0.6
54.	37.3	➔	R onto Dennett Rd	0.2
55.	37.5	➔	Slight R onto Old Post Rd	0.1
56.	37.6	⬆	Continue onto Cook St	0.2
57.	37.8	➡	L onto Government St	0.6
58.	38.4	➡	L onto Wentworth St	0.2

18.9 miles. +695/-776 feet

Num	Dist	Type	Note	Next
59.	38.6	➡	R onto Whipple Rd	0.3
60.	38.9	⬅	L onto Shapleigh Rd/Whipple Rd	0.2
61.	39.0	➡	R onto Busdick Dr	0.1
62.	39.1	🏁	End of route	0.0

0.7 miles. +26/-12 feet