






























Tributary to South Berwick 60

Num	Dist	Type	Note	Next
1.	0.0		Start of route	0.1
2.	0.1		L onto Shapleigh Rd	0.2
3.	0.2		R onto Whipple Rd	0.3
4.	0.5		L onto Wentworth St	0.2
5.	0.7		R onto Walker St	0.5
6.	1.2		Continue onto Government St	0.1
7.	1.3		R onto Cook St	0.2
8.	1.5		Continue onto Old Post Rd	0.1
9.	1.6		Slight L onto Dennett Rd	1.2
10.	2.8		Slight R onto Dennet Rd Exd	0.1
11.	2.9		R onto Martin Rd	0.9
12.	3.8		Continue onto Stevenson Rd	0.5
13.	4.3		L onto Manson Rd	0.3
14.	4.5		Continue onto Picott Rd	1.1
15.	5.7		L onto Cutts Rd	0.6
16.	6.3		Slight R onto Betty Welch Rd	1.1
17.	7.4		L onto Beech Ridge Rd	1.2
18.	8.6		R onto Birch Hill Rd	0.8
19.	9.5		L onto Frost Hill Rd	1.5
20.	10.9		R onto ME-101 N	3.5
21.	14.5		R onto Oldfields Rd	2.9
22.	17.4		Continue onto Vaughans Ln	0.0
23.	17.4		Continue onto Brattle St	0.8
24.	18.2		L onto ME-236 N	0.0
25.	18.2		R onto Academy St	0.2
26.	18.4		Sharp L onto Wadleigh Ln	0.0
27.	18.5		R onto Academy St	0.9
28.	19.4		R onto ME-236 N/ME-4 N	0.1
29.	19.5		R onto ME-4 S	0.3

19.5 miles. +985/-915 feet

Num	Dist	Type	Note	Next
30.	19.8	➔	Slight R onto Agamenticus Rd	1.7
31.	21.6	⬆	Continue onto Knights Pond Rd	2.2
32.	23.7	⬆	Continue onto Hooper Sands Rd	0.2
33.	23.9	⬅	L onto Great Hill Rd	0.6
34.	24.5	⬅	L onto Thurrell Rd	1.7
35.	26.2	➔	R onto Boyds Corner Rd	0.5
36.	26.7	⬅	L onto Tatnic Rd	0.7
37.	27.4	➔	R to stay on Tatnic Rd	0.5
38.	28.0	⬅	L to stay on Tatnic Rd	3.8
39.	31.7	➔	R onto N Village Rd	1.8
40.	33.5	➔	R onto Ogunquit Rd	2.2
41.	35.7	⬅	L onto Bennett Lot Rd	2.0
42.	37.7	⬅	L onto Emerys Bridge Rd	3.0
43.	40.7	⬅	L onto Witchtrot Rd	2.7
44.	43.3	➔	Slight R onto ME-91 W/York Woods Rd	0.2
45.	43.5	⬆	Continue onto Old South Rd	0.9
46.	44.4	⬅	L onto Brattle St	0.1
47.	44.5	⬆	Continue onto Vaughans Ln	0.0
48.	44.5	⬅	Slight L onto Oldfields Rd	2.9
49.	47.4	⬅	L onto ME-101 S	0.2
50.	47.6	➔	Slight R onto ME-236 S	0.1
51.	47.7	➔	R onto Heron Cove Rd	0.6
52.	48.3	⬅	L onto Houde Rd	0.2
53.	48.5	➔	R onto Worster Rd	0.5
54.	49.0	➔	R onto ME-103 E	1.1
55.	50.1	➔	R onto River Rd	2.9
56.	53.1	➔	Slight R onto Old Rd	0.7
57.	53.7	➔	Slight R onto State Rd	0.5
58.	54.3	➔	R onto Moses Gerrish Farmer Rd	0.4

34.8 miles. +1430/-1470 feet

Num	Dist	Type	Note	Next
59.	54.7	↑	Continue onto Main St	1.8
60.	56.5	↑	Continue onto Main St	0.3
61.	56.8	↑	Continue onto ME-103 E/S Eliot Rd	0.6
62.	57.4	➔	R onto Dennett Rd	0.2
63.	57.6	➔	Slight R onto Old Post Rd	0.1
64.	57.7	↑	Continue onto Cook St	0.2
65.	57.8	←	L onto Government St	0.1
66.	58.0	←	Slight L onto Walker St	0.5
67.	58.5	←	L onto Wentworth St	0.2
68.	58.7	➔	R onto Whipple Rd	0.3
69.	58.9	←	L onto Shapleigh Rd/Whipple Rd	0.2
70.	59.1	➔	R onto Busdick Dr	0.1
71.	59.2	☑	End of route	0.0

4.9 miles. +195/-215 feet